









HAWAII

The Big Island



How Big is BIG?

Island Name

	Hawai'i
	Kaho'olawe
	Maui
	Moloka'i
	O'ahu
	Ni'ihau
	Kaua'i
	Lāna'i

As you can see, the Big Island can host all the other major islands of the state with ample room to spare. Total area of the other seven islands combined is approximately 2,395 square miles, compared to Hawai'i's approximately 4,028 square miles.

In terms of population, however, Hawai'i County ranks a distant 2nd behind Honolulu County. Here's the breakdown:

- * Honolulu County (Island of O'ahu), pop. 953,207
- * Hawai'i County (Island of Hawai'i), pop. 185,079
- * Maui County (Islands of Maui, Moloka'i, Kaho'olawe, and Lāna'i), pop. 154,834
- * Kaua'i County (Islands of Kaua'i and Ni'ihau), pop. 67,091
- * Also, Kalawao County, the smallest county in the U.S., is located on Moloka'i containing the former leprosy settlement of Kalaupapa, pop. 90

*Note: The other islands are not in their natural North/South orientations, but have been rotated simply for the sake of fitting the puzzle pieces within the coastline of Hawai'i. All the islands are drawn to the same scale.

Area and Population figures are from U.S. Census Bureau, State & County QuickFacts (2010).